

Rosefield Solar Farm

Land Plans

APFP Regulation Reg 5(2)(i)

Planning Act 2008

Infrastructure Planning
(Applications: Prescribed Forms
and Procedure) Regulations 2009

EN010158/APP/2.2.2

Revision 02

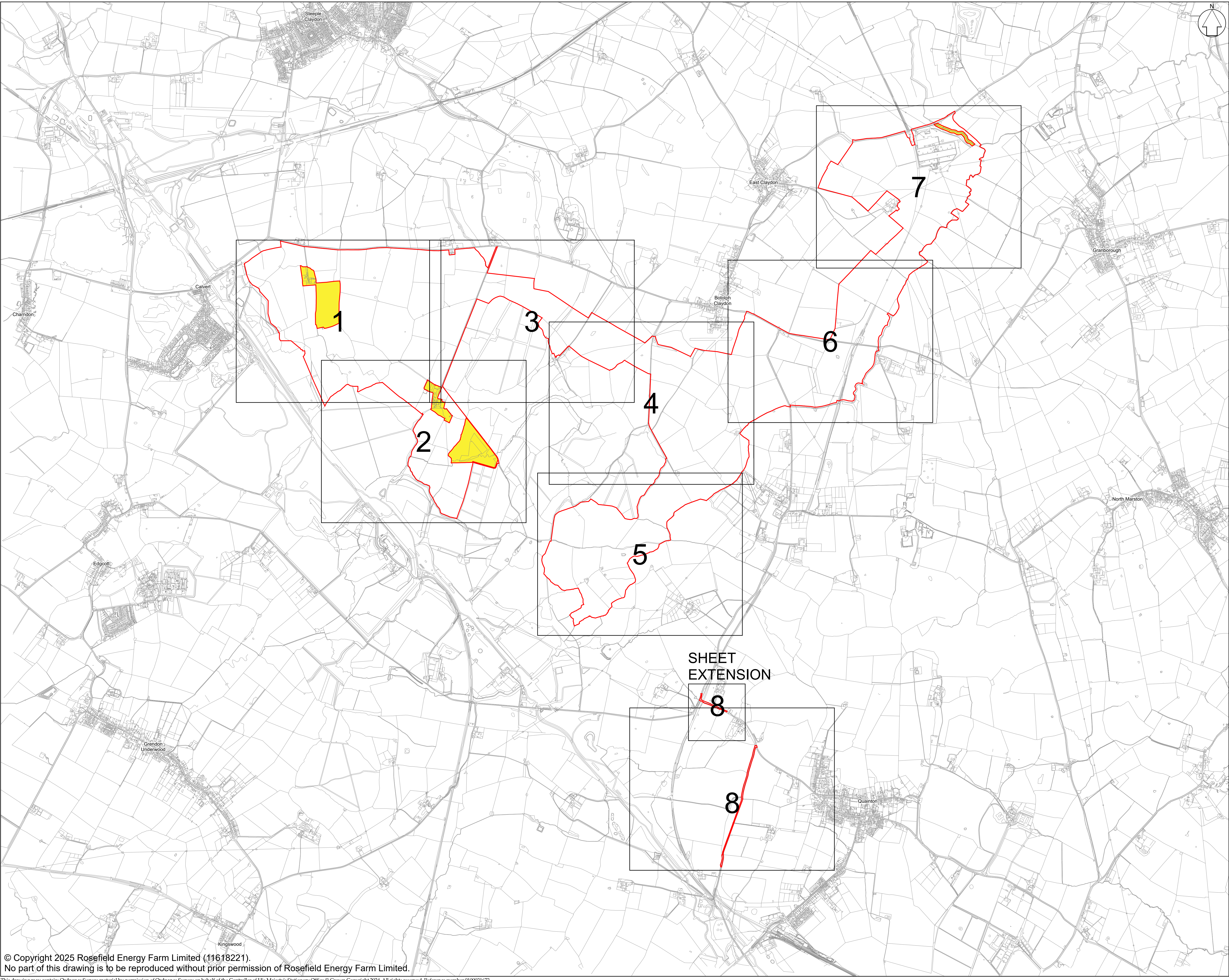
October 2025

Rosefield Energyfarm Limited



2.2.2 Land Plans

Drawing number	Revision number	Drawing title	Scale	Reason For Revision
2.2.2	02	Land Plans – Key Plan	1:15,000 (Key Plan) @ A1	Updated the north point to include a letter N.
2.2.2	02	Land Plans – Sheet 1 of 8	1:2,500 @ A1	Updated the north point to include a letter N. Updated road names. Updated Legend.
2.2.2	02	Land Plans – Sheet 2 of 8	1:2,500 @ A1	Updated the north point to include a letter N. Updated road names. Updated Legend.
2.2.2	02	Land Plans – Sheet 3 of 8	1:2,500 @ A1	Updated the north point to include a letter N. Updated road names. Updated Legend.
2.2.2	02	Land Plans – Sheet 4 of 8	1:2,500 @ A1	Updated the north point to include a letter N. Updated road names. Updated Legend.
2.2.2	02	Land Plans – Sheet 5 of 8	1:2,500 @ A1	Updated the north point to include a letter N. Updated road names. Updated Legend.
2.2.2	02	Land Plans – Sheet 6 of 8	1:2,500 @ A1	Updated the north point to include a letter N. Updated road names. Updated Legend.
2.2.2	02	Land Plans – Sheet 7 of 8	1:2,500 @ A1	Updated the north point to include a letter N. Updated road names. Updated Legend.
2.2.2	02	Land Plans – Sheet 8 of 8	1:2,500 @ A1	Updated the north point to include a letter N. Updated road names. Updated Legend. Sheet extents updated.



LEGEND:

Order limits - the area within which the authorised development may be carried out.

For clarity, land shaded in yellow does not fall within the Order limits or Order land.

NOTES:

1. Ordnance Survey (OS) MasterMap data adopted as the drawing base map.

2. The location of features shown are indicative only. Exact locations to be confirmed on site.

3. Additional features may be present on site that have not been identified on the OS MasterMap data.

4. The Land Plans should be read in conjunction with the draft Development Consent Order, Book of Reference and other plans and documents to be certified by it.

5. The Land Plans are drawn to OS MasterMap data and Land Registry boundaries. In some locations the Land Registry boundaries differ from the OS MasterMap data which results in Limits of Deviation and/or the Order Limits not aligning with the line work shown on the base map.

02	OCT 2025	UPDATES FOLLOWING S51 ADVICE	GH	GH	EDF
01	SEP 2025	DDO SUBMISSION	GH	GH	EDF
REVISION	DATE	DESCRIPTION	DRAWN	CHECKED	APPROVED

Rosefield Solar Farm

DOCUMENT:

APPLICATION DRAWING FOR APPROVAL REGULATION 5(2)(i)

DRAWING TITLE:

LAND PLANS KEY SHEET

PIN REFERENCE NUMBER:

EN010158/APP/2.2.2

REVISION:

02

DATE:

OCT 2025

DRAWN:

GH

SCALE:

1:15,000 at A1

SCALE BAR:

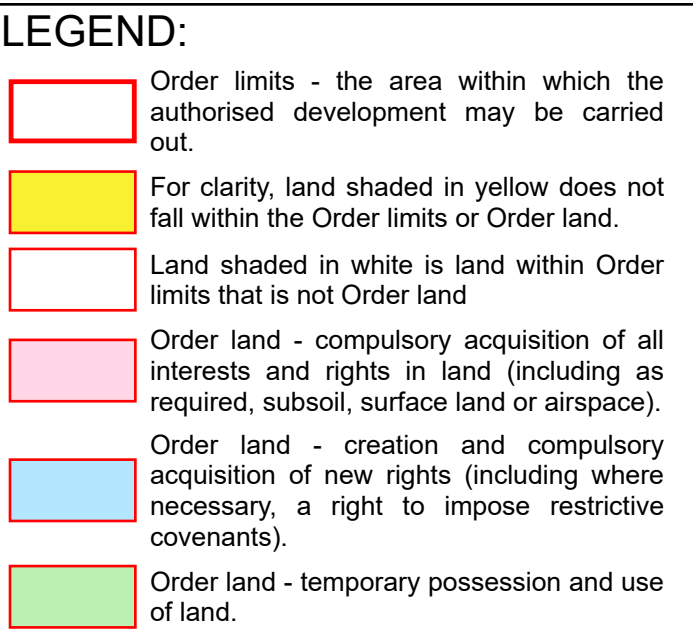
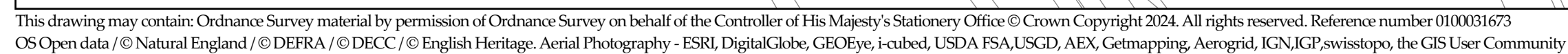
0

1km

© Copyright 2025 Rosefield Energy Farm Limited (11618221). No part of this drawing is to be reproduced without prior permission of Rosefield Energy Farm Limited.

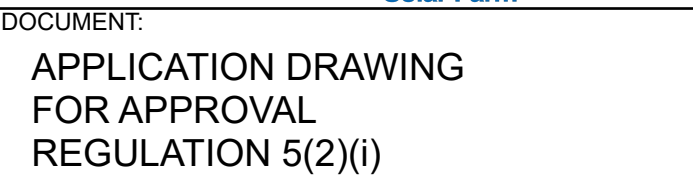
This drawing may contain Ordnance Survey material by permission of Ordnance Survey on behalf of the Controller of His Majesty's Stationery Office © Crown Copyright 2024. All rights reserved. Reference number 0100031673

OS Open data / © Natural England / © DEFRA / © DECC / © English Heritage: Aerial Photography - ESRI, DigitalGlobe, GeoEye, i-cubed, USDA FSA, USGS, AEX, Getmapping, Aerogrid, IGN, IGP, swisstopo, the GIS User Community



1. Refer to key sheet for notes.

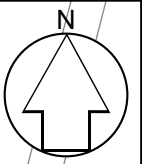
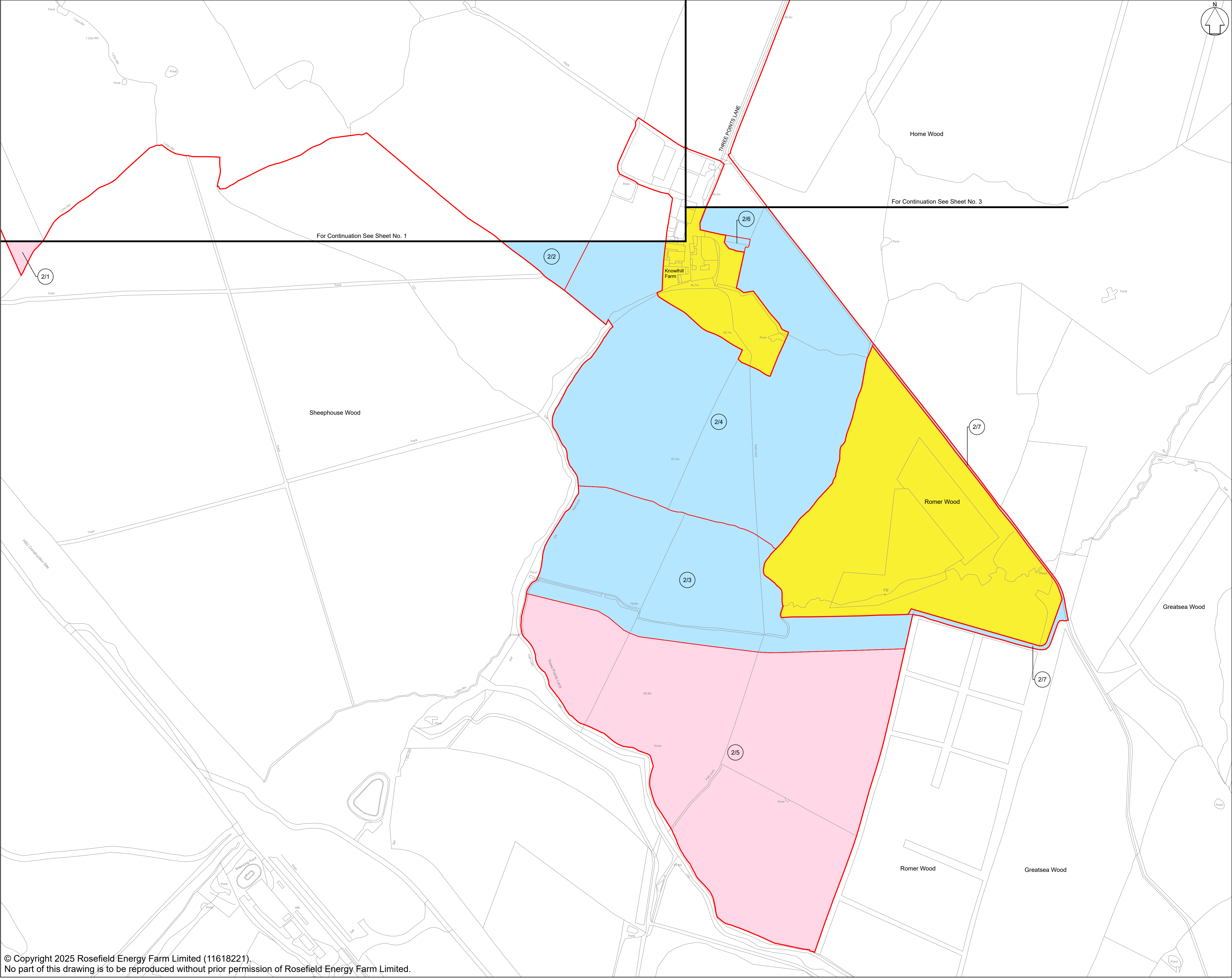
Rosefield Solar Farm



SCALE BAR:



0 100m

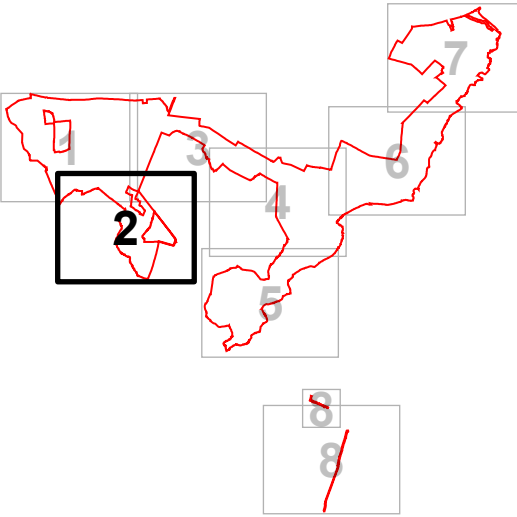


- LEGEND:**
- Order limits - the area within which the authorised development may be carried out.
 - For clarity, land shaded in yellow does not fall within the Order limits or Order land.
 - Land shaded in white is land within Order limits that is not Order land
 - Order land - compulsory acquisition of all interests and rights in land (including as required, subsoil, surface land or airspace).
 - Order land - creation and compulsory acquisition of new rights (including where necessary, a right to impose restrictive covenants).
 - Order land - temporary possession and use of land.

NOTES:

1. Refer to key sheet for notes.

KEY PLAN:



02	OCT 2025	UPDATES FOLLOWING S51 ADVICE	GH	GH	EDF
01	SEP 2025	DDO SUBMISSION	GH	GH	EDF
REVISION	DATE	DESCRIPTION	DRAWN	CHECKED	APPROVED

Rosefield Solar Farm

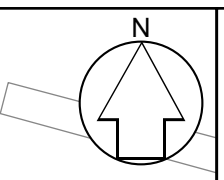
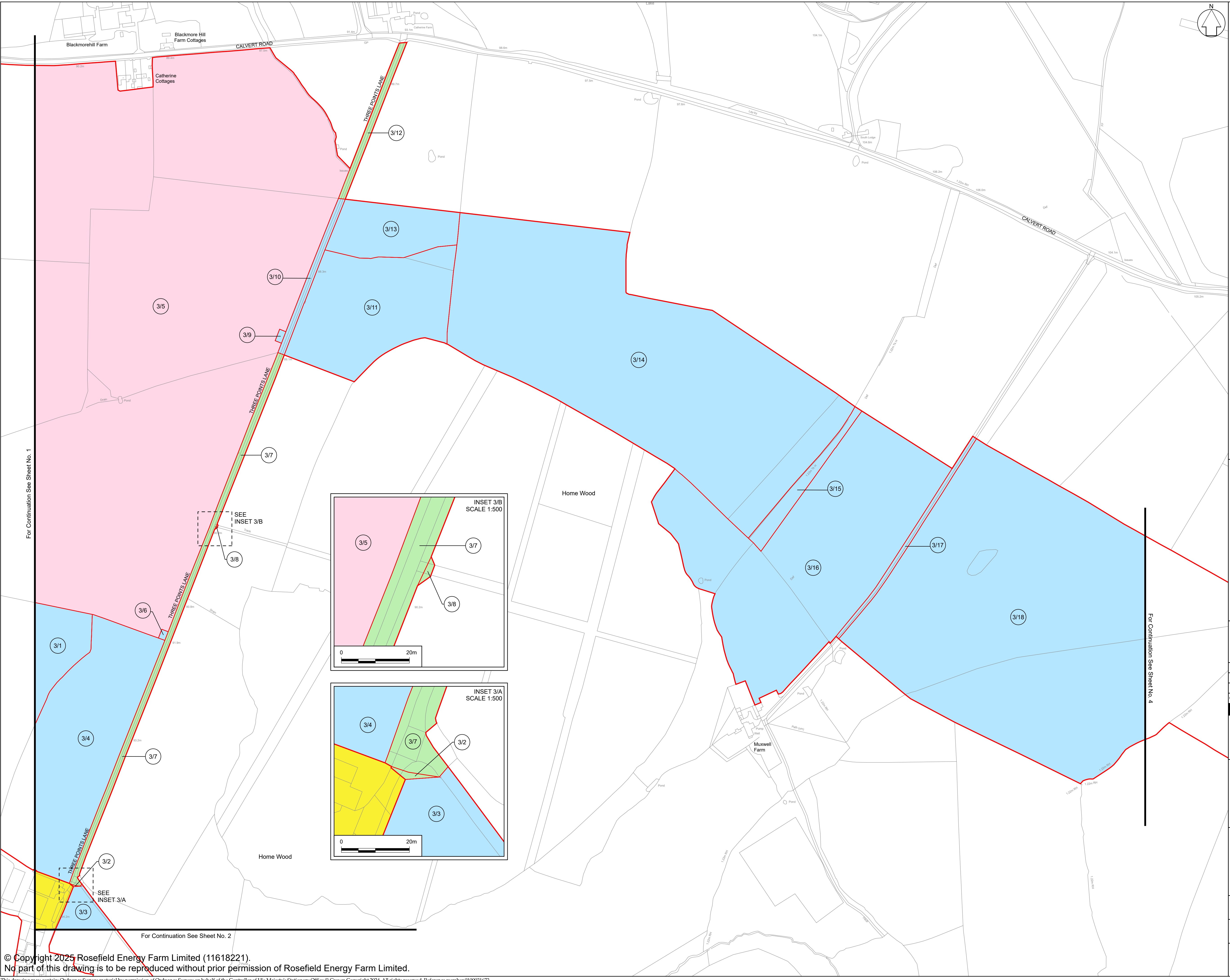


DOCUMENT:
APPLICATION DRAWING
FOR APPROVAL
REGULATION 5(2)(i)

DRAWING TITLE:
LAND PLANS
SHEET 2 OF 8

PIN REFERENCE NUMBER: EN010158/APP/2.2.2		REVISION: 02
DATE: OCT 2025	DRAWN: GH	SCALE: 1:2,500 at A1

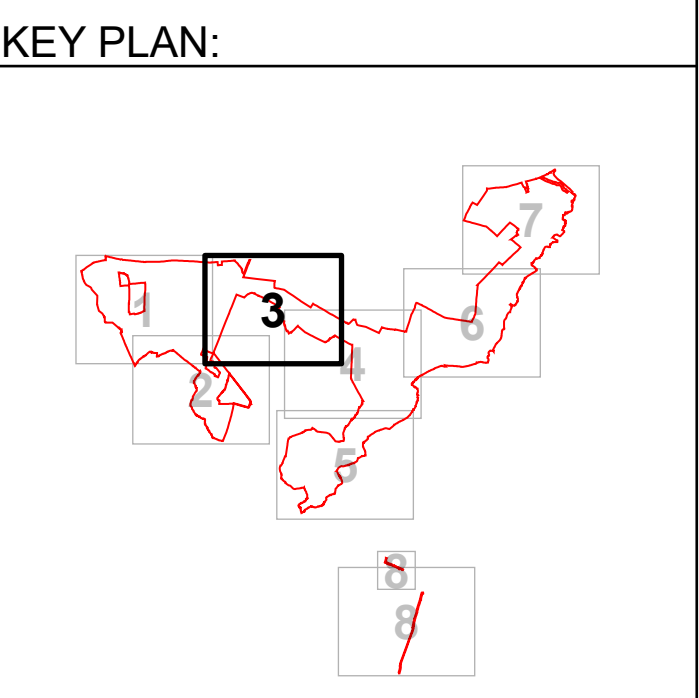




- LEGEND:**
- Order limits - the area within which the authorised development may be carried out.
 - For clarity, land shaded in yellow does not fall within the Order limits or Order land.
 - Land shaded in white is land within Order limits that is not Order land
 - Order land - compulsory acquisition of all interests and rights in land (including as required, subsoil, surface land or airspace).
 - Order land - creation and compulsory acquisition of new rights (including where necessary, a right to impose restrictive covenants).
 - Order land - temporary possession and use of land.

NOTES:

1. Refer to key sheet for notes.



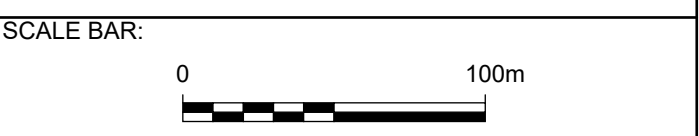
02	OCT 2025	UPDATES FOLLOWING S51 ADVICE	GH	GH	EDF
01	SEP 2025	DDO SUBMISSION	GH	GH	EDF
REVISION	DATE	DESCRIPTION	DRAWN	CHECKED	APPROVED

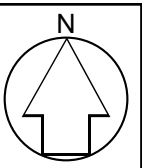
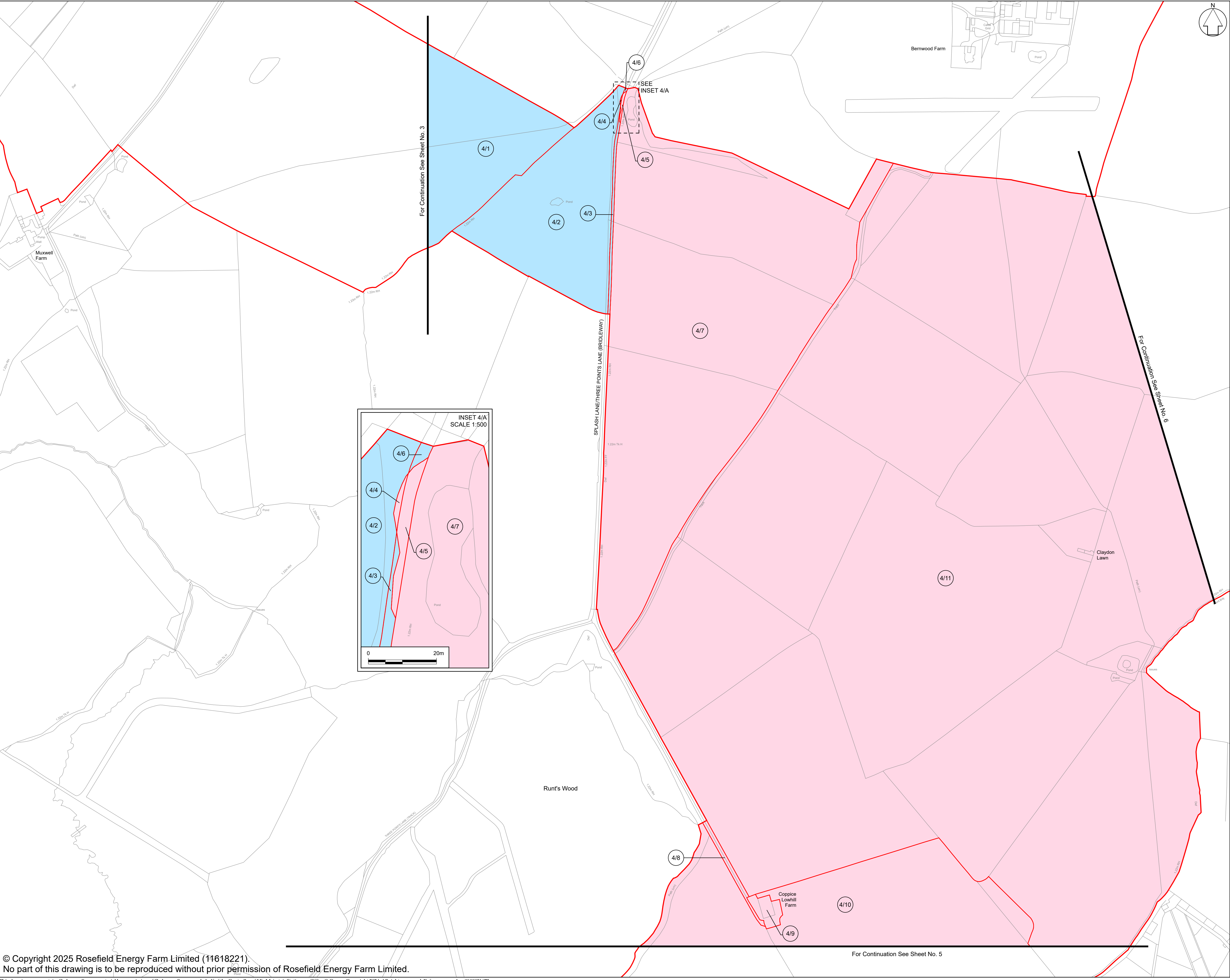
Rosefield Solar Farm

DOCUMENT:
**APPLICATION DRAWING
FOR APPROVAL
REGULATION 5(2)(i)**

DRAWING TITLE:
**LAND PLANS
SHEET 3 OF 8**

PIN REFERENCE NUMBER: EN010158/APP/2.2.2		REVISION: 02
DATE: OCT 2025	DRAWN: GH	SCALE: 1:2,500 at A1



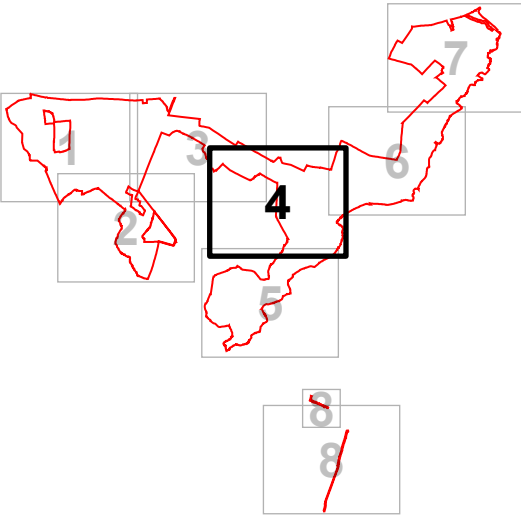


- LEGEND:**
- Order limits - the area within which the authorised development may be carried out.
 - For clarity, land shaded in yellow does not fall within the Order limits or Order land.
 - Land shaded in white is land within Order limits that is not Order land
 - Order land - compulsory acquisition of all interests and rights in land (including as required, subsoil, surface land or airspace).
 - Order land - creation and compulsory acquisition of new rights (including where necessary, a right to impose restrictive covenants).
 - Order land - temporary possession and use of land.

NOTES:

1. Refer to key sheet for notes.

KEY PLAN:



02	OCT 2025	UPDATES FOLLOWING S51 ADVICE	GH	GH	EDF
01	SEP 2025	DDO SUBMISSION	GH	GH	EDF
REVISION	DATE	DESCRIPTION	DRAWN	CHECKED	APPROVED

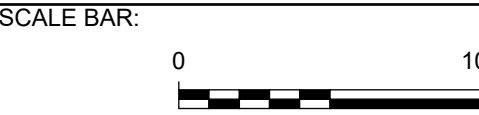
Rosefield Solar Farm

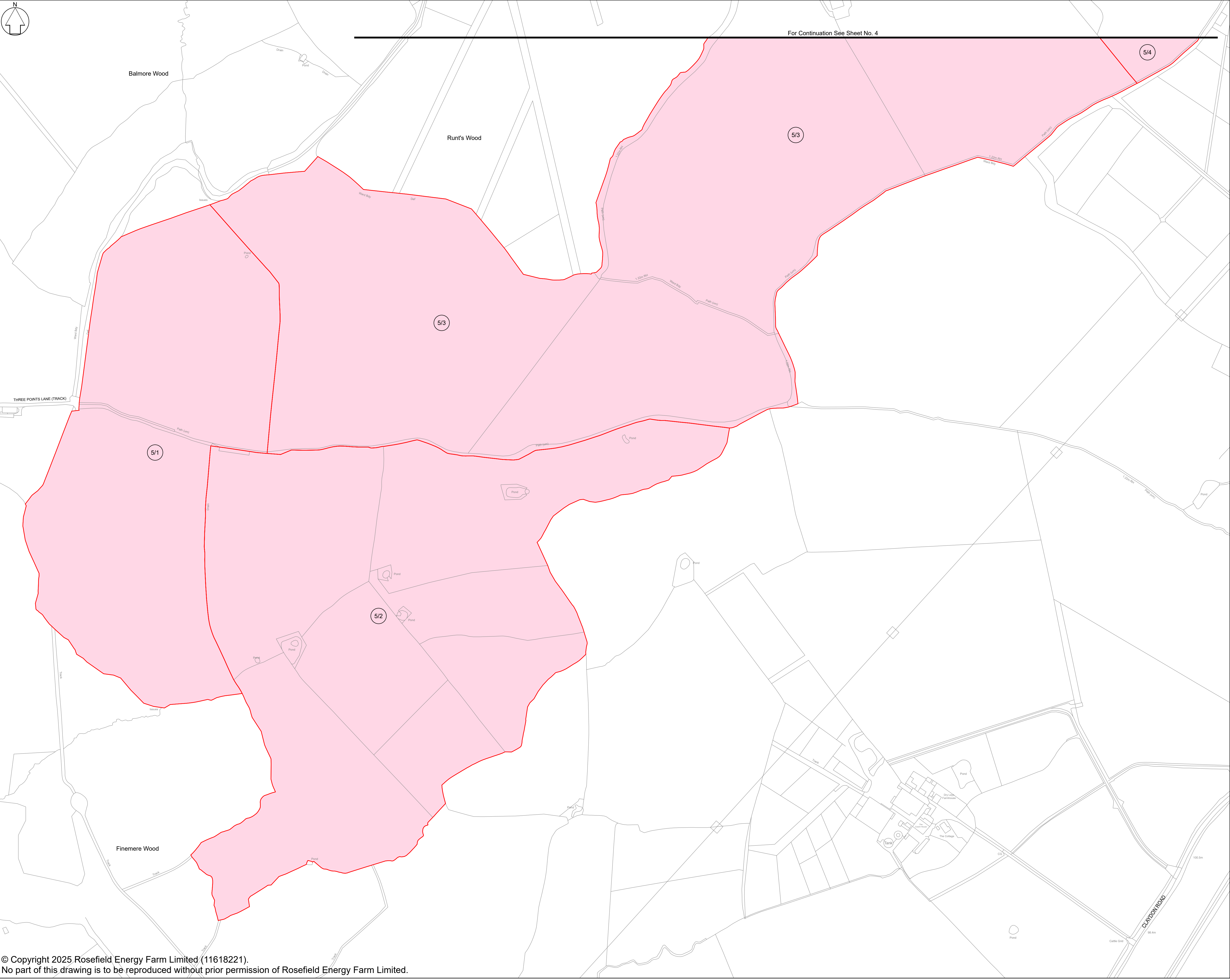
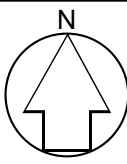


DOCUMENT:
APPLICATION DRAWING
FOR APPROVAL
REGULATION 5(2)(i)

DRAWING TITLE:
LAND PLANS
SHEET 4 OF 8

PIN REFERENCE NUMBER: EN010158/APP/2.2.2			REVISION: 02		
DATE: OCT 2025	DRAWN: GH		SCALE: 1:2,500 at A1		





For Continuation See Sheet No. 4

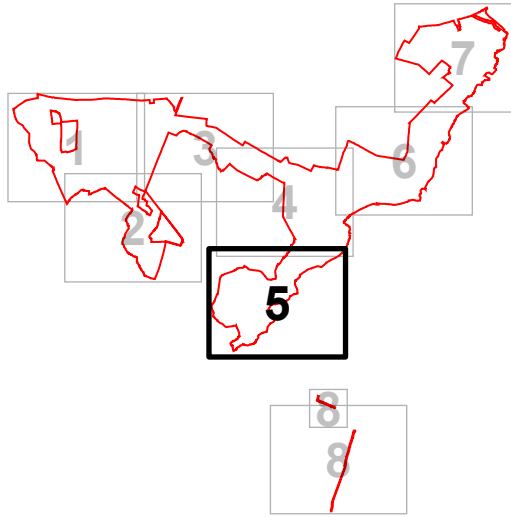
LEGEND:

- Order limits - the area within which the authorised development may be carried out.
- For clarity, land shaded in yellow does not fall within the Order limits or Order land.
- Land shaded in white is land within Order limits that is not Order land
- Order land - compulsory acquisition of all interests and rights in land (including as required, subsoil, surface land or airspace).
- Order land - creation and compulsory acquisition of new rights (including where necessary, a right to impose restrictive covenants).
- Order land - temporary possession and use of land.

NOTES:

- Refer to key sheet for notes.

KEY PLAN:



02	OCT 2025	UPDATES FOLLOWING S51 ADVICE	GH	GH	EDF
01	SEP 2025	DDO SUBMISSION	GH	GH	EDF
REVISION	DATE	DESCRIPTION	DRAWN	CHECKED	APPROVED

Rosefield Solar Farm

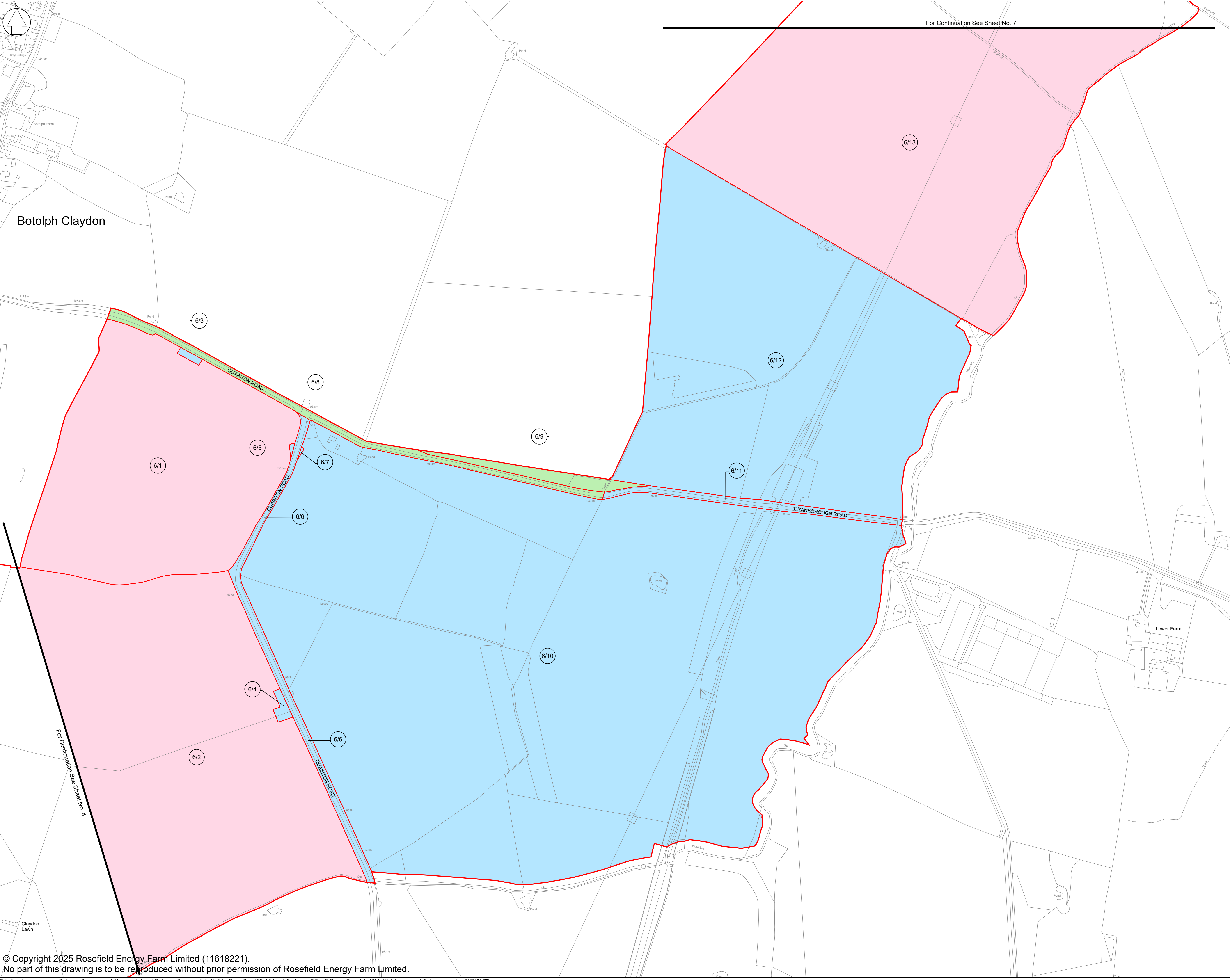


DOCUMENT:
APPLICATION DRAWING
FOR APPROVAL
REGULATION 5(2)(i)

DRAWING TITLE:
LAND PLANS
SHEET 5 OF 8

PIN REFERENCE NUMBER: EN010158/APP/2.2.2		REVISION: 02	
DATE: OCT 2025	DRAWN: GH	SCALE: 1:2,500 at A1	





LEGEND:

- Order limits - the area within which the authorised development may be carried out.
- For clarity, land shaded in yellow does not fall within the Order limits or Order land.
- Land shaded in white is land within Order limits that is not Order land
- Order land - compulsory acquisition of all interests and rights in land (including as required, subsoil, surface land or airspace).
- Order land - creation and compulsory acquisition of new rights (including where necessary, a right to impose restrictive covenants).
- Order land - temporary possession and use of land.

NOTES:

1. Refer to key sheet for notes.

KEY PLAN:

02	OCT 2025	UPDATES FOLLOWING S51 ADVICE	GH	GH	EDF
01	SEP 2025	DDO SUBMISSION	GH	GH	EDF
REVISION	DATE	DESCRIPTION	DRAWN	CHECKED	APPROVED

Rosefield Solar Farm

Rosefield Solar Farm

DOCUMENT:
APPLICATION DRAWING
FOR APPROVAL
REGULATION 5(2)(i)

DRAWING TITLE:
LAND PLANS
SHEET 6 OF 8

PIN REFERENCE NUMBER:
EN010158/APP/2.2.2

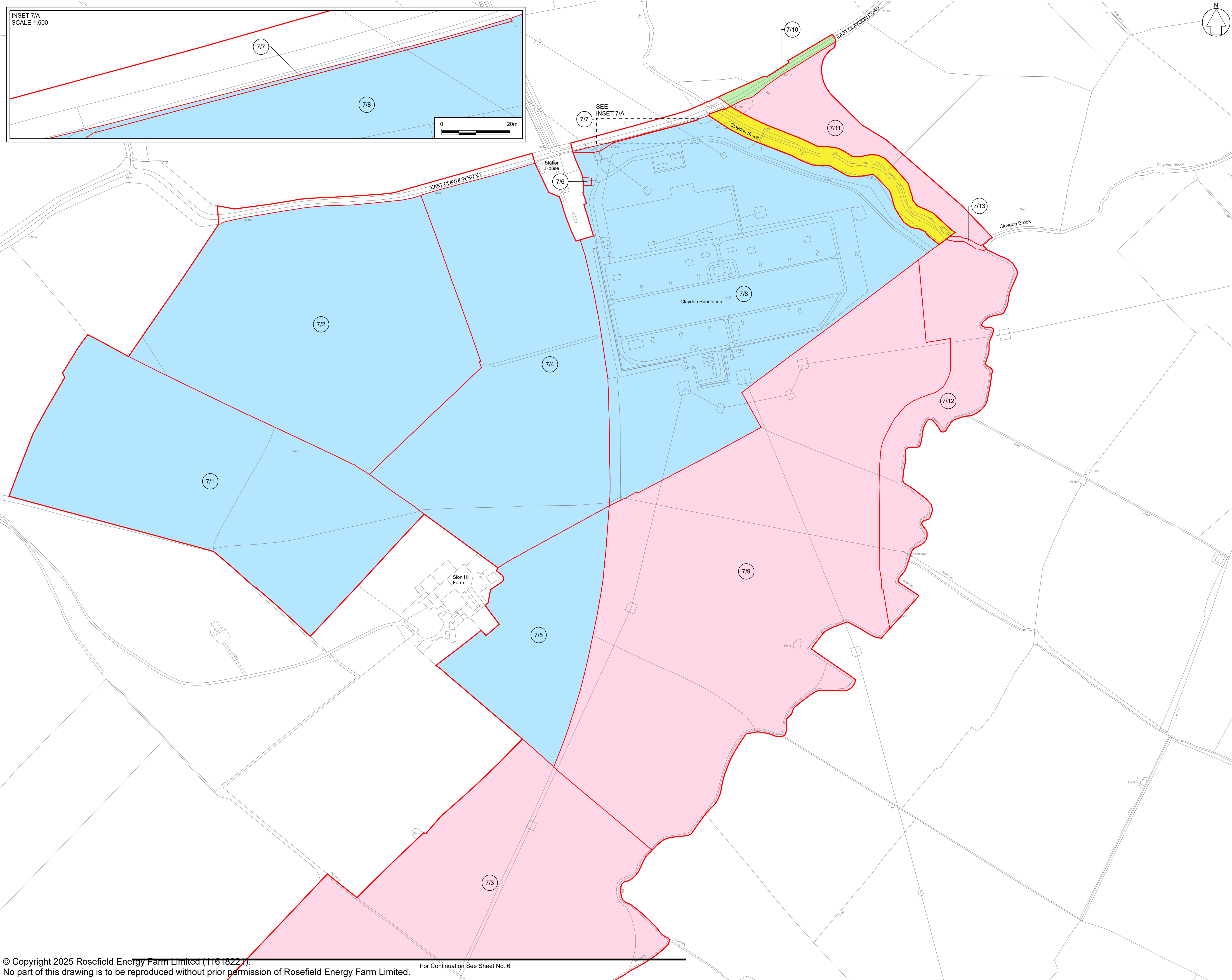
REVISION:
02

DATE:
OCT 2025

DRAWN:
GH

SCALE:
1:2,500 at A1

SCALE BAR:
0 100m



LEGEND:

- Order limits - the area within which the authorised development may be carried out.
- For clarity, land shaded in yellow does not fall within the Order limits or Order land.
- Land shaded in white is land within Order limits that is not Order land
- Order land - compulsory acquisition of all interests and rights in land (including as required, subsoil, surface land or airspace).
- Order land - compulsory acquisition of new rights (including where necessary, a right to impose restrictive covenants).
- Order land - temporary possession and use of land.

NOTES:

1. Refer to key sheet for notes.

KEY PLAN:

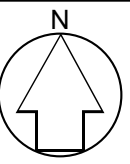
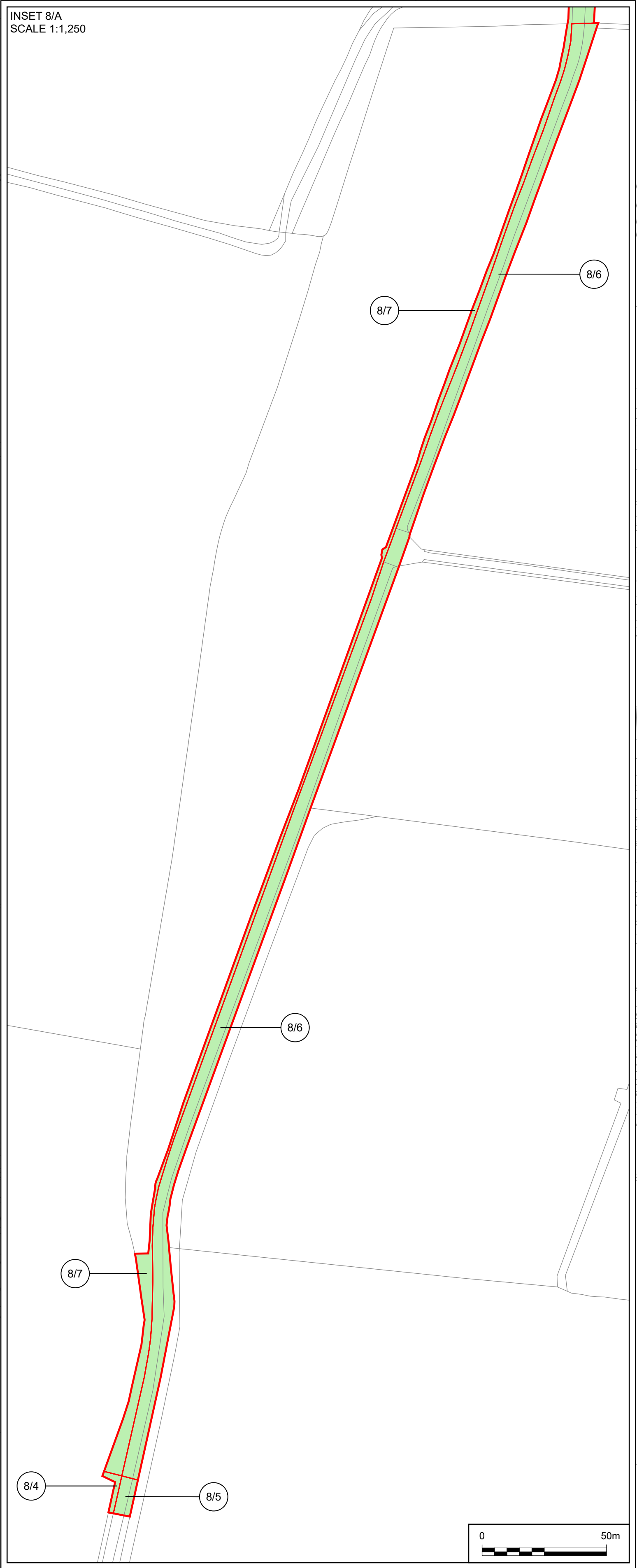
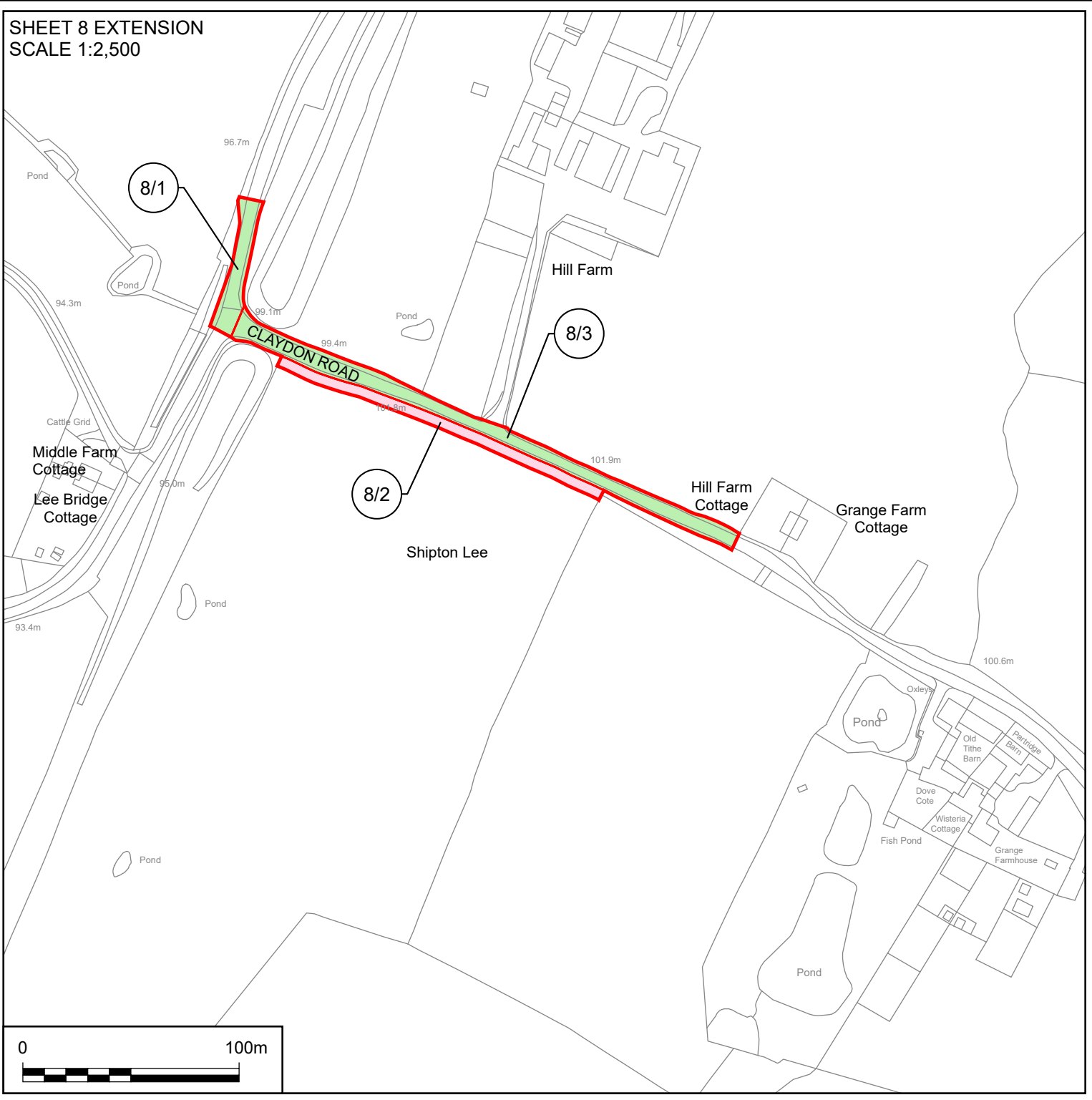
02	OCT 2025	UPDATES FOLLOWING S51 ADVICE	GH	GH	EDF
01	SEP 2025	DDO SUBMISSION	GH	GH	EDF
REVISION	DATE	DESCRIPTION	DRAWN	CHECKED	APPROVED

Rosefield Solar Farm

DOCUMENT:
APPLICATION DRAWING FOR APPROVAL REGULATION 5(2)(i)

DRAWING TITLE:
LAND PLANS SHEET 7 OF 8

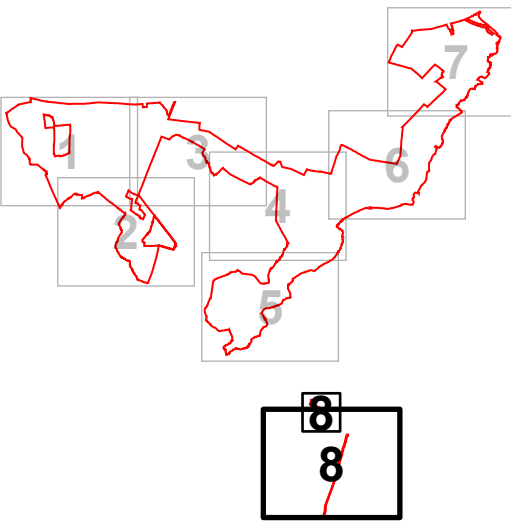
PIN REFERENCE NUMBER:
EN010158/APP/2.2.2
REVISION:
02
DATE:
OCT 2025
DRAWN:
GH
SCALE:
1:2,500 at A1
SCALE BAR:



- LEGEND:**
- Order limits - the area within which the authorised development may be carried out.
 - For clarity, land shaded in yellow does not fall within the Order limits or Order land.
 - Land shaded in white is land within Order limits that is not Order land
 - Order land - compulsory acquisition of all interests and rights in land (including as required, subsoil, surface land or airspace).
 - Order land - creation and compulsory acquisition of new rights (including where necessary, a right to impose restrictive covenants).
 - Order land - temporary possession and use of land.

- NOTES:**
- Refer to key sheet for notes.

KEY PLAN:



02	OCT 2025	UPDATES FOLLOWING S51 ADVICE	GH	GH	EDF
01	SEP 2025	DDO SUBMISSION	GH	GH	EDF
REVISION	DATE	DESCRIPTION	DRAWN	CHECKED	APPROVED

Rosefield Solar Farm



DOCUMENT:
APPLICATION DRAWING
FOR APPROVAL
REGULATION 5(2)(i)

DRAWING TITLE:
LAND PLANS
SHEET 8 OF 8

PIN REFERENCE NUMBER:
EN010158/APP/2.2.2

REVISION:
02

DATE:
OCT 2025

DRAWN:
GH

SCALE:
1:2,500 at A1



